

La Lama Fire District

Mailing Address and Contact Information

(Updated Feb 2022)

La Lama Fire District
P.O. Box 61
Questa, NM 87556

Primary Administrative Contacts

Rey Gonzales, Chief (575) 770-0755 Cell
Radio Unit #: *Lama 12* (575) 776-2869 Home
Email: elrey@taosnet.com

Roy Blaz, Company Officer (575) 586-1009 Home
Radio Unit #: *Lama 10* (575) 779- 1333 Cell
Email: rtjblaz@yahoo.com

Physician Medical Director

UNM Consortium - Kimberly M Pruett, MD

Agency Description

County Fire District ISO Class 9
FDID No. 55034

Services Provided

- Structural Fire Suppression
- Wildfire Suppression
- EMS First Response

Jurisdiction Description:

North: SR 522 mile marker 17 and the Fish Hatchery Road
South: SR 522 Mile marker 12
East: Flag Mountain to Lobo Peak Ridge (National Forest Boundary)
West: Rio Grande River




Number of Stations	1
Number of Engines	2
Number of Water Tenders	1
Number of Command Units	1

La Lama Fire District

Station Information

Station	Address/Location	Apparatus Assigned
La Lama Main Station	2060 Old Hwy 3 Lama, NM N 36° 39.042 x W 105° 37.166	<ul style="list-style-type: none"> • Engine 1 • Engine 2 • Tender 1

Engines

Unit No.	Description	Image
Engine 1	Type 2, 2011 International 4x4 1,000 gallon/1250 GPM 3 Person crew Foam	
Engine 2	Type 6, 2004 Ford F-550, 4x4 400 gallon/200 GPM Person crew Compressed Air Foam	
Tender 1	2018 Kenworth 2000 gal/1250 gpm 2 person crew	

Command Unit/ EMS Response

Unit No.	Description	Image
Command 1	Command Unit/ EMS Response 2013 Chevy Tahoe 4X4 5 Person Crew	

Radio Frequencies

Function	Repeater / Direct	Rx Freq	Tone	Tx Freq	Tone
Primary Dispatch	Flag Mtn Rptr	155.895		154.055	146.2
Command	Amalia Repeater	154.895		154.055	146.2
Structural TAC	TAC 6	153.830		153.830	
Wildfire TAC	TAC 1	167.5500		167.5500	
Taos Dispatch Center (Zone)	San Antonio Rptr	172.2750		166.2000	151.4