

La Lama Fire District

Mailing Address and Contact Information

La Lama Fire District
HC 81 Box 20
Questa, NM 87556

(575) 586-1441
Station (answering machine)

(Updated Jan 2017)

Primary Administrative Contacts

Ray Gonzales, Chief
Radio Unit #: *Lama 12*
Email: elray@taosnet.com

(575) 770-0755 Cell

Diego Vigil, Captain
Radio Unit #: *Lama 24*
Email: diegovigil@mail.com

(575) 776-3403 Cell
(575) 779-9611 Cell

Agency Description

County Fire District
FDID No.

ISO Class 9
55034

Services Provided

- Structural Fire Suppression
- Wildfire Suppression
- First Response Haz-Mat

Jurisdiction Description:

North: SR 522 mile marker 17 and the Fish Hatchery Road
South: SR 522 mile marker 12
East: Flag Mountain to Lobo Peak Ridge (National Forest Boundary)
West: Rio Grande River



Number of Stations	1
Number of Engines	2
Number of Water Tenders	1

La Lama Fire District

Station Information

Station	Address/Location	Apparatus Assigned
La Lama Main Station	2060 Old Hwy 3 Lama, NM N 36° 39.042 x W 105° 37.166	<ul style="list-style-type: none"> • Engine 1 • Engine 2 • Tender 1 • ATV


Engines

Unit No.	Description	Image
Engine 1	Type 2, 2011 International 4x4 1000 gal / 1250 gpm 3 person crew Foam	
Engine 2	Type 6, 2004 Ford F-550, 4x4 400 gal/ 200 gpm 2 person crew Compressed Air Foam	

Water Tenders

Unit No.	Description	Image
Tender 1	IN DISTRICT ONLY	

Other Equipment

Unit No.	Description	Image
ATV	Polaris 6x6, 2001 40 gal tank	

Radio Frequencies

Function	Repeater / Direct	Rx Freq	Tone	Tx Freq	Tone
Primary Dispatch	Flag Mtn Rptr	155.895		154.055	146.2
Command	Flag Mtn Rptr	155.895		154.055	146.2
Structural TAC	TAC 6	153.830		153.830	
Wildfire TAC	TAC 1	168.050		168.050	
Taos Dispatch Center (Zone)	San Antonio Rptr	169.175		169.975	151.4